




















-  FERC Boundary
- Recreation**
-  Bathroom - Accessible
-  Camp Site with Site Number
-  Campsite - Accessible
-  Sign - Site Identification
-  Sign - Part 8
-  Sign - Accessible Parking
-  Sign - Informational
-  Sign - Safety
-  Sign - Regulatory / Traffic
-  Sign - Fee Area
-  Water Supply Line


- Transportation**
-  Gate
-  Non-Project General Access Road
-  Project Road
-  Trail
-  Recreation Access Road
-  Recreation Water Supply Facility Access Road or Trail




Placer County Water Agency  
Middle Fork American River Project

**REC Plan Map 7**

**Hell Hole Campground**





Projection: CA State Plane, Zone 2  
Datum: NAD 83  
Date: 10/20/2020

