














FERC Boundary

Recreation

-  Bathroom
-  Camp Site with Site Number
-  Sign - Site Identification
-  Sign - Part 8
-  Sign - Informational
-  Sign - Safety
-  Sign - Regulatory / Traffic
-  Sign - Fee Area

Transportation

-  Gate
-  Non-Project General Access Road
-  Project Road
-  Trail
-  Recreation Access Road
-  Recreation Water Supply Facility Access Road or Trail



Poppy Trail

McGuire Trail (16E10)

French Meadows Reservoir



Placer County Water Agency
Middle Fork American River Project

REC Plan Map 14

Poppy Campground



0 50 100 Feet

Projection: CA State Plane, Zone 2
Datum: NAD 83

Date: 10/21/2020