



















-  FERC Boundary
- Recreation**
-  Bathroom
-  Campsite Spur with Site Number
-  Group Fire Circle
-  Sign - Site Identification
-  Sign - Part 8
-  Sign - Informational
-  Sign - Safety
-  Sign - Regulatory / Traffic
-  Sign - Fee Area
-  Water Supply Line
- Transportation**
-  Gate
-  Non-Project General Access Road
-  Project Road
-  Trail
-  Recreation Access Road
-  Recreation Water Supply Facility Access Road or Trail







Placer County Water Agency
Middle Fork American River Project

REC Plan Map 16

Gates Group Campground





Projection: CA State Plane, Zone 2
 Datum: NAD 83
 Date: 10/21/2020