
















FERC Boundary

Recreation

-  Bathroom
-  Camp Site with Site Number
-  Sign - Site Identification
-  Sign - Part 8
-  Sign - Accessible Parking
-  Sign - Informational
-  Sign - Safety
-  Sign - Regulatory / Traffic
-  Sign - Fee Area

Transportation

-  Gate
-  Non-Project General Access Road
-  Project Road
-  Trail
-  Recreation Access Road
-  Recreation Water Supply Facility Access Road or Trail

Hell Hole Reservoir

Hell Hole Reservoir Trail

Stone Stairs

Units 1/2

Units 3/4

Upper Hell Hole Campground

1

2

3

4

5

6

7

8

9

11

12

10


13



Placer County Water Agency
Middle Fork American River Project

REC Plan Map 6

Upper Hell Hole Campground



Projection: CA State Plane, Zone 2
Datum: NAD 83

Date: 10/20/2020

