
















FERC Boundary

Recreation

-  Bathroom
-  Campsite Spur with Site Number
-  Sign - Site Identification
-  Sign - Part 8
-  Sign - Informational
-  Sign - Safety
-  Sign - Regulatory / Traffic
-  Sign - Fee Area
-  Water Supply Line

Transportation

-  Gate
-  Non-Project General Access Road
-  Project Road
-  Trail
-  Recreation Access Road
-  Recreation Water Supply Facility Access Road or Trail



Placer County Water Agency
Middle Fork American River Project

REC Plan Map 13

Lewis Campground



0 50 100 Feet

Projection: CA State Plane, Zone 2
Datum: NAD 83

Date: 10/21/2020